

Wisconsin Valley Improvement Company

Lower Nine Mile Existing Public Recreational Facilities

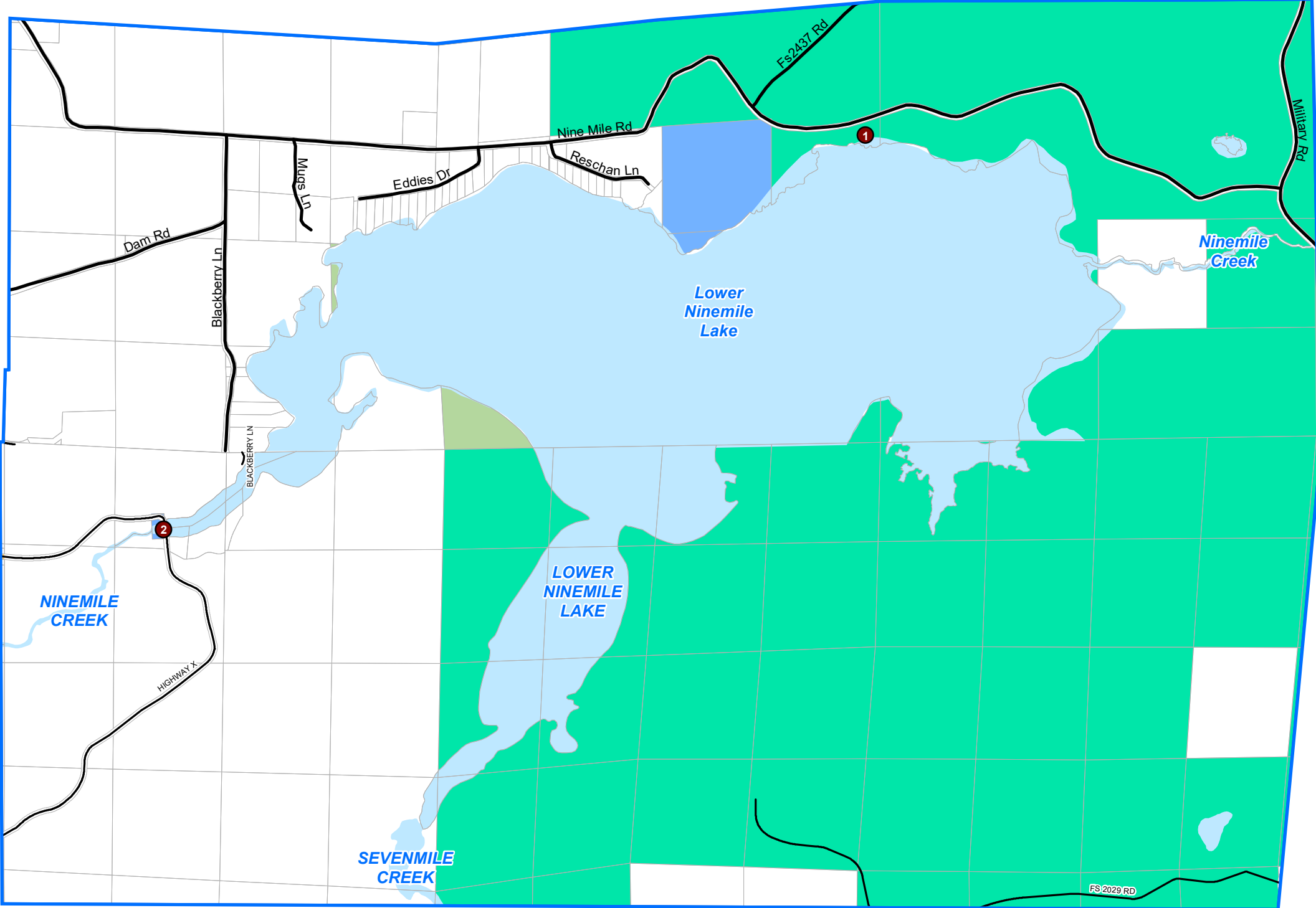
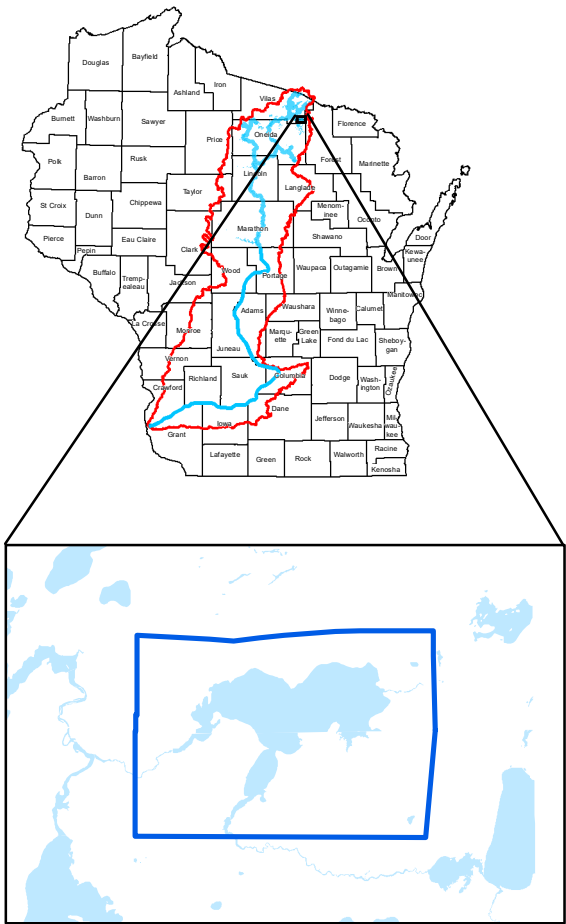


Wisconsin Valley Improvement Company
 2301 North 3rd St
 Wausau, WI 54403
 715-848-2976
 www.wvic.com

Site Number	Boat Landing	Access	Restrooms	Shore Fishing	Canoe Portage	Pier	Site Name
1	X		X			X	USFS Lower Nine Mile Landing
2		X		X	X		Lower Nine Mile Dam Access

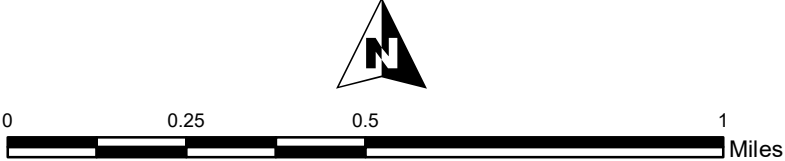
Lower Nine Mile & Seven Mile Lake
 WATER SURFACE AREA = 841 Acres
 TOTAL SHORELINE = 10.6 Miles

X Amenity is outside the established FERC Project Boundary



Legend

- Federal Lands
- State Lands
- County Lands
- WVIC Lands



Prepared By The North Central Wisconsin Regional Planning Commission
 210 McClellan St., Wausau, WI 54403
 www.ncwrpc.org