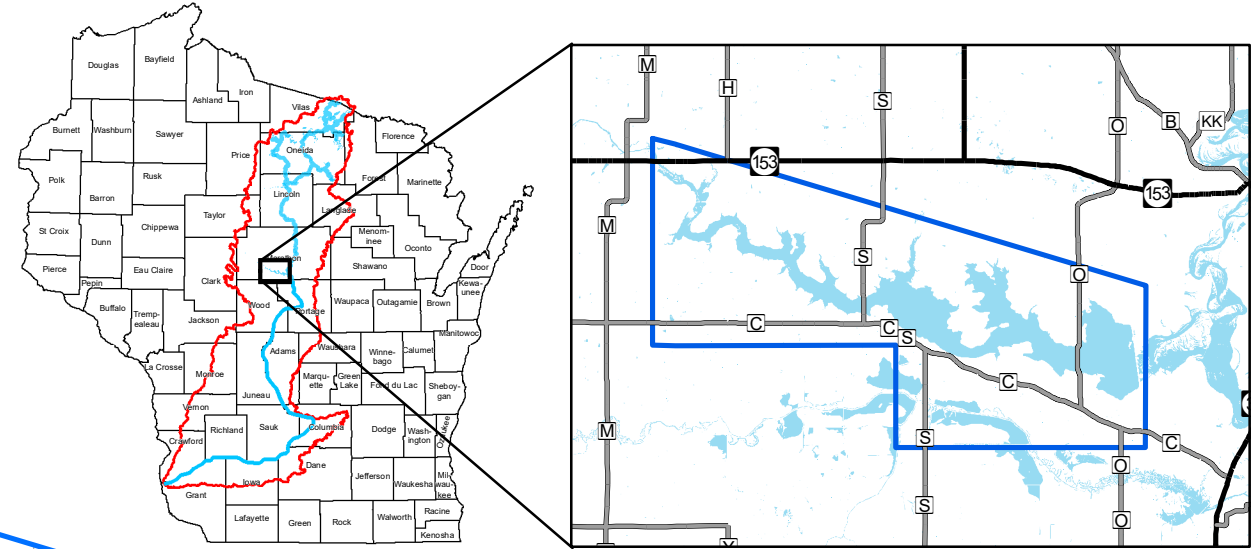


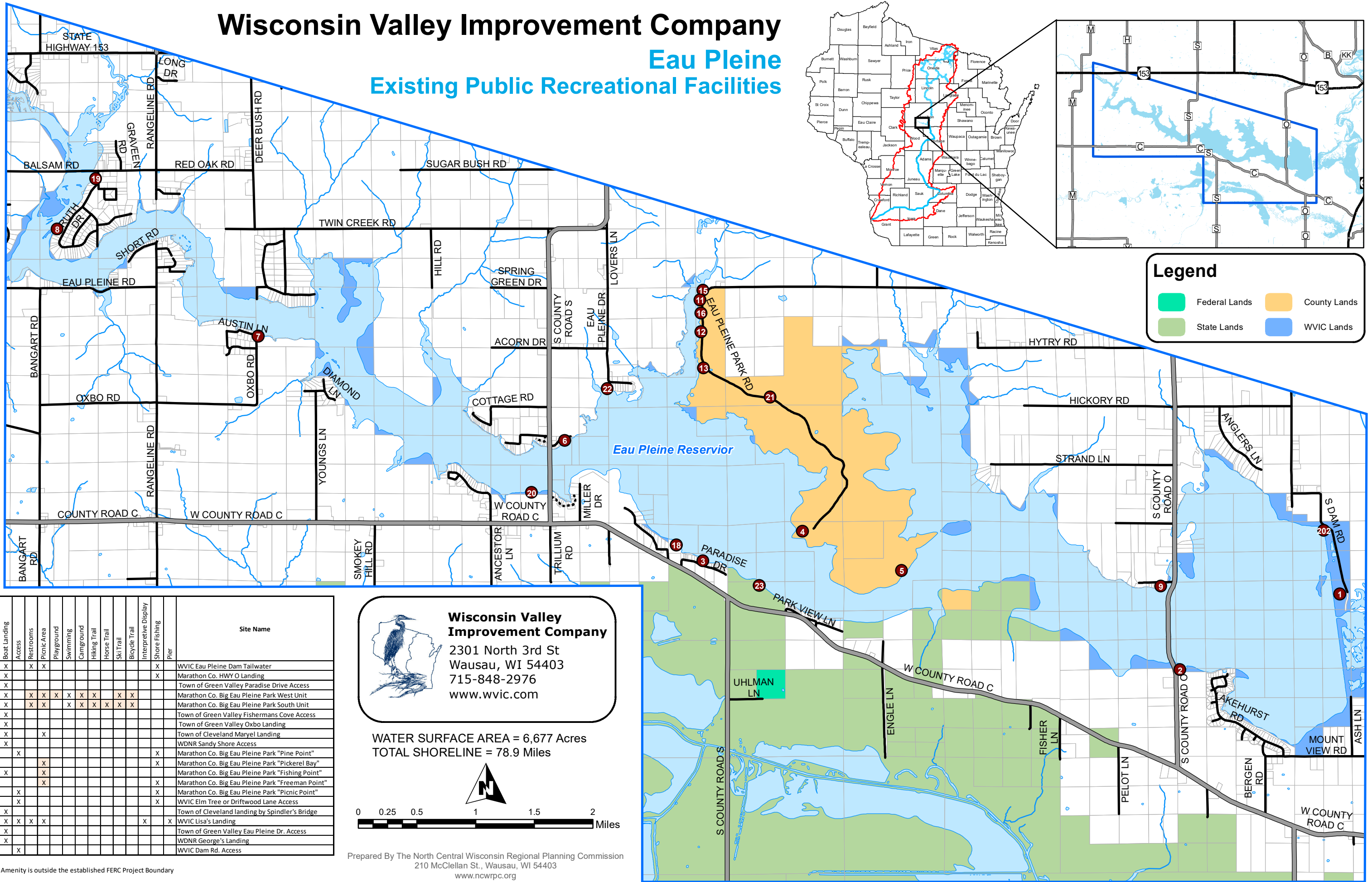
Wisconsin Valley Improvement Company

Eau Pleine Existing Public Recreational Facilities



Legend

- Federal Lands
- County Lands
- State Lands
- WVIC Lands

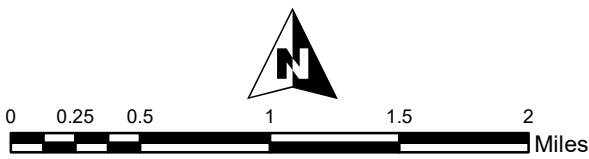


Site Number	Boat Landing Access	Restrooms	Picnic Area	Playground	Swimming	Campground	Hiking Trail	Horse Trail	Ski Trail	Bicycle Trail	Interpretive Display	Shore Fishing	Pier	Site Name
1	X													WVIC Eau Pleine Dam Tailwater
2	X	X	X										X	Marathon Co. HWY O Landing
3	X													Town of Green Valley Paradise Drive Access
4	X	X	X	X	X	X	X	X	X	X	X			Marathon Co. Big Eau Pleine Park West Unit
5	X	X	X	X	X	X	X	X	X	X	X			Marathon Co. Big Eau Pleine Park South Unit
6	X													Town of Green Valley Fishermans Cove Access
7	X													Town of Green Valley Oxbo Landing
8	X		X											Town of Cleveland Maryl Landing
9	X													WDNR Sandy Shore Access
11	X												X	Marathon Co. Big Eau Pleine Park "Pine Point"
12			X										X	Marathon Co. Big Eau Pleine Park "Pickerel Bay"
13	X		X											Marathon Co. Big Eau Pleine Park "Fishing Point"
15			X										X	Marathon Co. Big Eau Pleine Park "Freeman Point"
16	X												X	Marathon Co. Big Eau Pleine Park "Picnic Point"
18	X											X		WVIC Elm Tree or Driftwood Lane Access
19	X													Town of Cleveland landing by Spindler's Bridge
20	X	X	X	X							X		X	WVIC Lisa's Landing
22	X													Town of Green Valley Eau Pleine Dr. Access
23	X													WDNR George's Landing
202	X													WVIC Dam Rd. Access



Wisconsin Valley Improvement Company
 2301 North 3rd St
 Wausau, WI 54403
 715-848-2976
www.wvic.com

WATER SURFACE AREA = 6,677 Acres
 TOTAL SHORELINE = 78.9 Miles



Prepared By The North Central Wisconsin Regional Planning Commission
 210 McClellan St., Wausau, WI 54403
www.ncwrpc.org

X Amenity is outside the established FERC Project Boundary