


Nicolet National Forest east of line between Secs. 21 & 22 in T39N, R11E and east of line between Secs. 1 & 2 in T38N, R11E.

REVISED 01-OCT-2008 PLOTTED 01-OCT-2009

WISCONSIN VALLEY IMPROVEMENT CO.
BURNT ROLLWAYS



EXISTING PUBLIC RECREATIONAL FACILITIES

WATER SURFACE AREA = 7626 Acres
TOTAL SHORELINE = 110.5 Miles



VILAS COUNTY
ONEIDA COUNTY

VILAS COUNTY
ONEIDA COUNTY

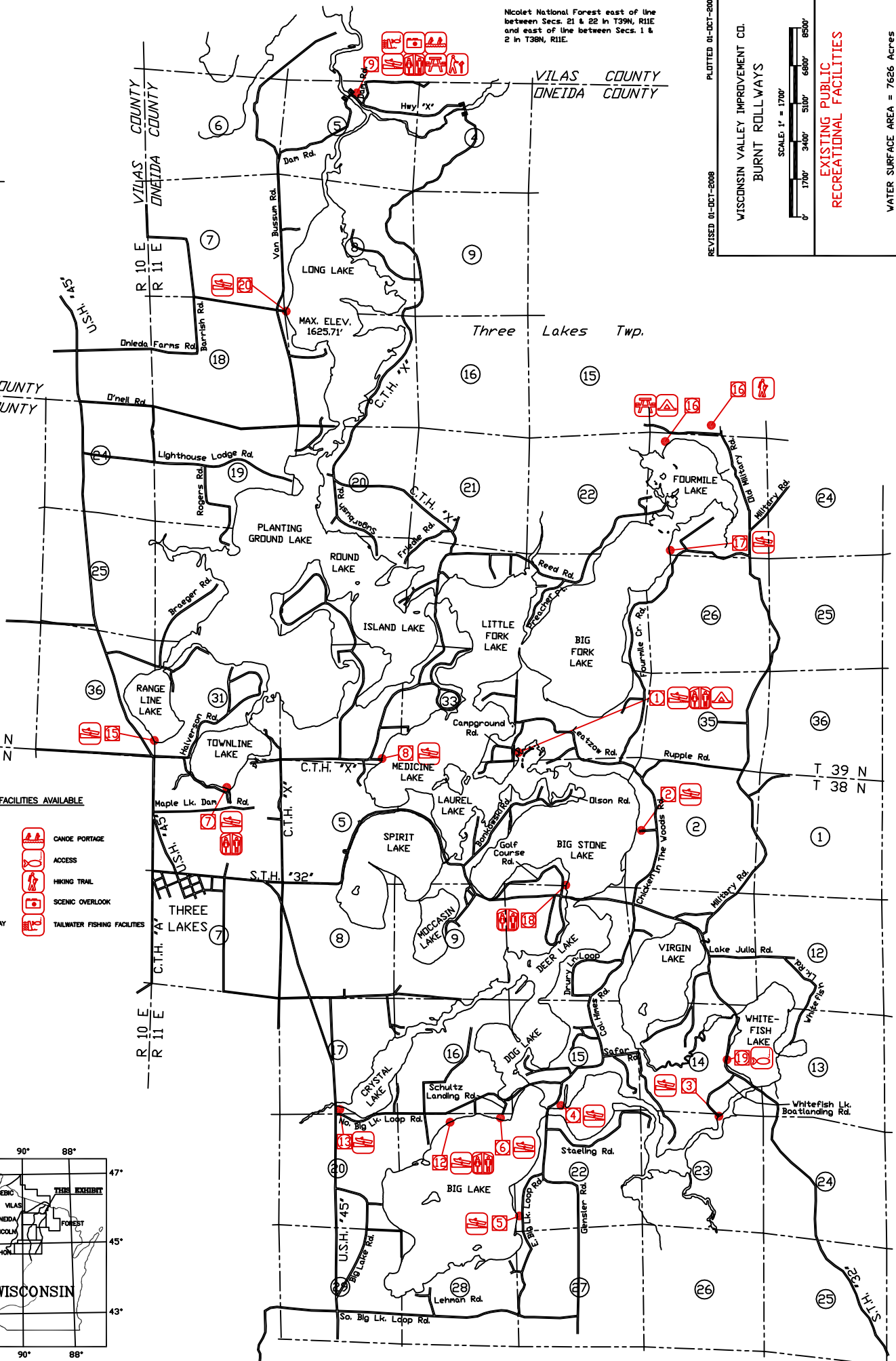
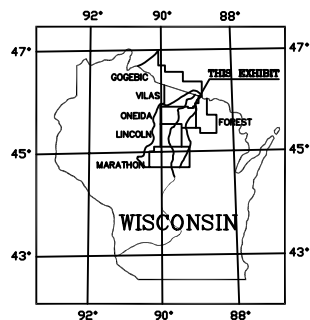
Three Lakes Twp.

T 39 N
T 38 N

T 39 N
T 38 N

EXISTING FACILITIES AVAILABLE

- | | |
|--|--|
| | |
| | |
| | |
| | |
| | |



Summary of Recreation Sites

Development Name: Burnt Rollways

Site Number: 1 **Owner: U.S. Forest Service** *USFS Laurel Lake Site*

<i>Facility Type</i>	<i>Number</i>	<i>ADA</i>	<i>Remarks:</i>
Boat Launch Lanes	1	<input type="checkbox"/>	Shallow concrete slab landing with launching pier (2008-\$5 day use fee).
Restrooms	2	<input checked="" type="checkbox"/>	Unisex ADA accessible vault toilet at landing and same at south section of campground.
Tent/Trailer/RV Sites	12	<input type="checkbox"/>	12 total sites, suitable for either tent or RV, water but no electric (2008 - \$12 fee/night).
Trailer Parking	6	<input type="checkbox"/>	Paved lot, no spots designated ADA accessible.

Site Number: 2 **Owner: Town of Three Lakes** *Chicken-In-The-Woods Rd access*

<i>Facility Type</i>	<i>Number</i>	<i>ADA</i>	<i>Remarks:</i>
Boat Launch Lanes	1	<input type="checkbox"/>	Sand & gravel ramp with turn around area.
Trailer Parking	2	<input type="checkbox"/>	Parking along 1 side of access drive (100').

Site Number: 3 **Owner: U.S. Forest Service** *Thoroughfare Landing*

<i>Facility Type</i>	<i>Number</i>	<i>ADA</i>	<i>Remarks:</i>
Boat Launch Lanes	1	<input type="checkbox"/>	Concrete slab landing providing access to thoroughfare.
Trailer Parking	15	<input type="checkbox"/>	Mowed area provided for parking (40' x 125').

Site Number: 4 **Owner: Town of Three Lakes** *N. Big Lake Loop access*

<i>Facility Type</i>	<i>Number</i>	<i>ADA</i>	<i>Remarks:</i>
Boat Launch Lanes	1	<input type="checkbox"/>	Paved approach to sand landing. Roadway must be used to turn around.
Trailer Parking	2	<input type="checkbox"/>	125' available along road.

Site Number: 5 **Owner: Town of Three Lakes** *S. Big Lake Loop access*

<i>Facility Type</i>	<i>Number</i>	<i>ADA</i>	<i>Remarks:</i>
Boat Launch Lanes	1	<input type="checkbox"/>	Sand ramp accessed by backing off the road, no turn-around.

Site Number: 6 **Owner: Town of Three Lakes** *Schultz Landing*

<i>Facility Type</i>	<i>Number</i>	<i>ADA</i>	<i>Remarks:</i>
Boat Launch Lanes	1	<input type="checkbox"/>	Sand ramp at street end with adjoining private property; narrow access with small turn-around area.
Trailer Parking	1	<input type="checkbox"/>	Parking along right-of-way (65' along one side of road).

Site Number: 7 **Owner: Town of Three Lakes** *Townline Lake Landing*

<i>Facility Type</i>	<i>Number</i>	<i>ADA</i>	<i>Remarks:</i>
Boat Launch Lanes	1	<input type="checkbox"/>	Pavement approach to concrete plank landing (5 planks long). Large pier. Former marina.
Restrooms	1	<input type="checkbox"/>	1 stall unisex toilet.
Trailer Parking	10	<input type="checkbox"/>	Large gravel parking lot (0.2 acres).

Site Number: 8 **Owner: Town of Three Lakes** *Medicine Lake Landing*

<i>Facility Type</i>	<i>Number</i>	<i>ADA</i>	<i>Remarks:</i>
Boat Launch Lanes	1	<input type="checkbox"/>	Paved approach to concrete plank landing with good slope. Narrow, no turn-around; Removable launching pier.
Trailer Parking	3	<input type="checkbox"/>	Parking along one side of the drive (135').

Summary of Recreation Sites

Site Number: 9 **Owner: WVIC**

Burnt Rollways Dam Recreation Area

<i>Facility Type</i>	<i>Number</i>	<i>ADA</i>	<i>Remarks:</i>
Boat Launch Lanes	1	<input type="checkbox"/>	Gravel ramp. Boat lift to Eagle River Chain also.
Canoe Portage	1	<input type="checkbox"/>	West side of dam, 127' long. Wood steps provided.
Interp Displays	1	<input type="checkbox"/>	Historical sign about Burnt Rollways dam and boat hoist.
Overlooks	1	<input type="checkbox"/>	Boat hoist, dam and tailwater area to view.
Picnic Tables	3	<input checked="" type="checkbox"/>	Picnic area actually about 125' x 30'.
Restrooms	1	<input type="checkbox"/>	Separate women and men vault toilets.
Trailer Parking	7	<input type="checkbox"/>	Parking area at boatlanding for 2 and across road for 5.
TW Fishing Facility	1	<input type="checkbox"/>	20' fishing pier and 315' bank fishing are provided.
Vehicle Parking	9	<input type="checkbox"/>	Parking area by restrooms for 6 and across the dam for 3.

Site Number: 12 **Owner: Wisconsin DNR**

Big Lake Landing

<i>Facility Type</i>	<i>Number</i>	<i>ADA</i>	<i>Remarks:</i>
Boat Launch Lanes	1	<input checked="" type="checkbox"/>	Concrete plank ramp with ADA accessible launching pier.
Restrooms	1	<input checked="" type="checkbox"/>	Separate ADA accessible men and women block and wood vault toilets.
Trailer Parking	6	<input checked="" type="checkbox"/>	5 designated spots (+ room for 1 on end) in paved lot (100' x 50'). Rocks prevent parking on grass.

Site Number: 13 **Owner: Wisconsin DOT**

Crystal Lake Landing

<i>Facility Type</i>	<i>Number</i>	<i>ADA</i>	<i>Remarks:</i>
Boat Launch Lanes	1	<input type="checkbox"/>	Sand & gravel ramp with launching pier.
Trailer Parking	4	<input type="checkbox"/>	Undefined parking; 208' along one side of access drive.

Site Number: 15 **Owner: Town of Three Lakes**

Halverson Rd access

<i>Facility Type</i>	<i>Number</i>	<i>ADA</i>	<i>Remarks:</i>
Boat Launch Lanes	1	<input type="checkbox"/>	Unimproved sand ramp.
Trailer Parking	2	<input type="checkbox"/>	Limited parking along narrow access drive.

Site Number: 16 **Owner: U.S. Forest Service**

Sam Campbell Hiking Trail/access

<i>Facility Type</i>	<i>Number</i>	<i>ADA</i>	<i>Remarks:</i>
Other	1	<input type="checkbox"/>	Walk-in campsite with table and fire ring down Sam Campbell Rd with access to Four Mile Lake.
Trails - Summer	1	<input type="checkbox"/>	Hiking trail 1.75 miles long. Sign and information at trailhead.
Vehicle Parking	3	<input type="checkbox"/>	Small pull-off area at trailhead. Also possible parking along road.

Site Number: 17 **Owner: Town of Three Lakes**

Big Fork Lake Landing

<i>Facility Type</i>	<i>Number</i>	<i>ADA</i>	<i>Remarks:</i>
Boat Launch Lanes	1	<input type="checkbox"/>	Concrete plank landing with launching pier.
Trailer Parking	3	<input type="checkbox"/>	One pull-off along entrance drive, 2 can fit angled in 40' x 25' lot.

Site Number: 18 **Owner: Town of Three Lakes**

Phyllis B. Felland Memorial Water Ski Park

<i>Facility Type</i>	<i>Number</i>	<i>ADA</i>	<i>Remarks:</i>
Restrooms	0	<input checked="" type="checkbox"/>	Log restroom building with indoor plumbing open for special occasions.
Vehicle Parking	25	<input type="checkbox"/>	Undefined parking in a large mowed area.

Summary of Recreation Sites

Site Number: 19 *Owner: Wisconsin DOT*

STH 32 Whitefish Lake access

<i>Facility Type</i>	<i>Number</i>	<i>ADA</i>	<i>Remarks:</i>
Access Area	1	<input type="checkbox"/>	Shore fishing and carry-in access to Whitefish Lake.
Vehicle Parking	2	<input type="checkbox"/>	Undesignated pull-off parking near access.

Site Number: 20 *Owner: Town of Three Lakes*

Long Lake Landing

<i>Facility Type</i>	<i>Number</i>	<i>ADA</i>	<i>Remarks:</i>
Boat Launch Lanes	1	<input type="checkbox"/>	Blacktop approach to ramp made of pieces of sidewalk.
Trailer Parking	2	<input type="checkbox"/>	Parking along entrance drive, 70' one side & 75' other.