

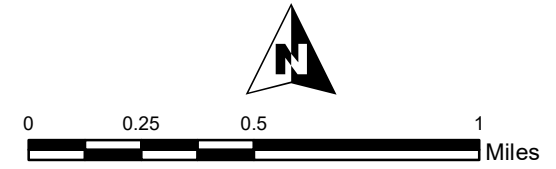
Wisconsin Valley Improvement Company

Minocqua North

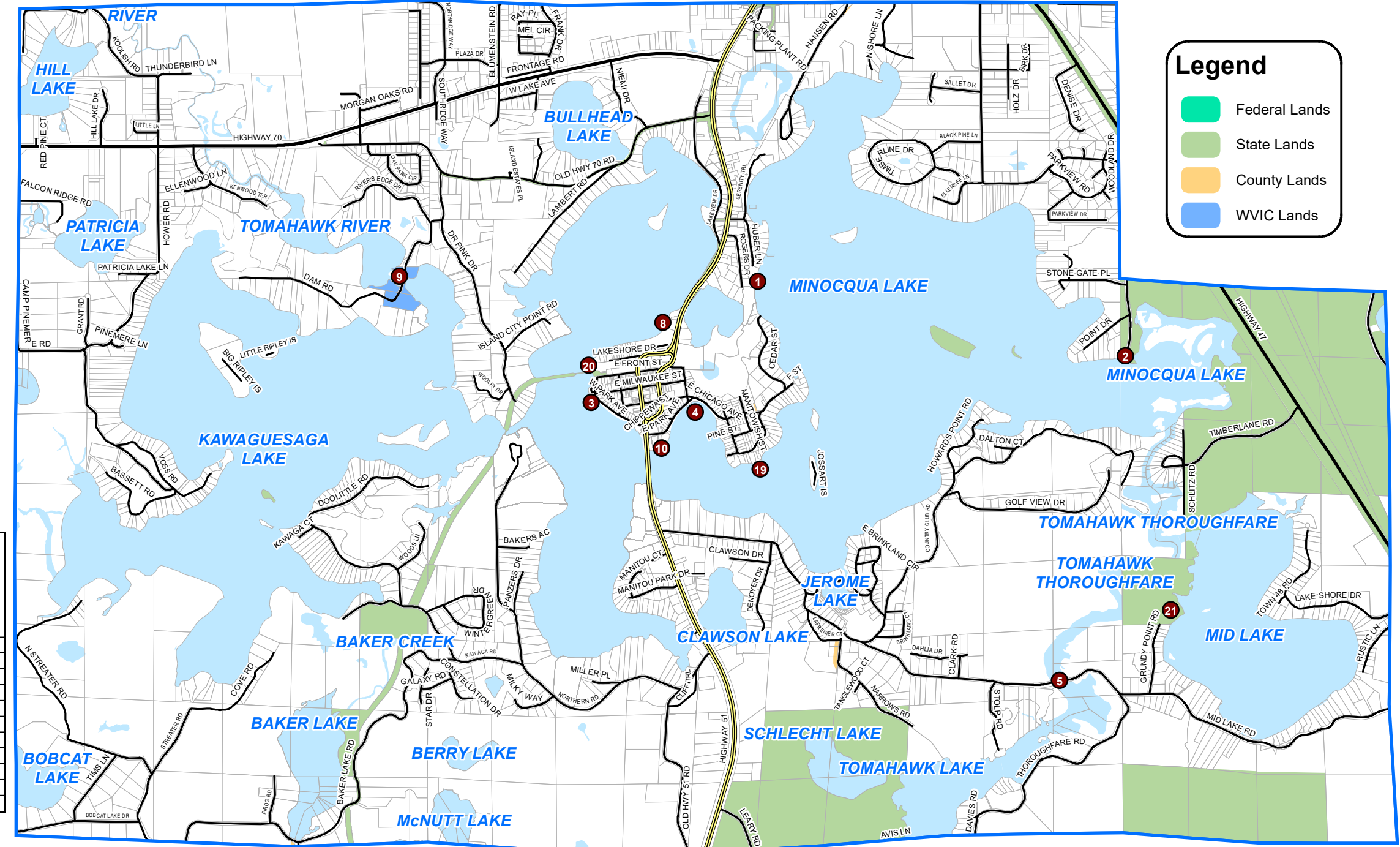
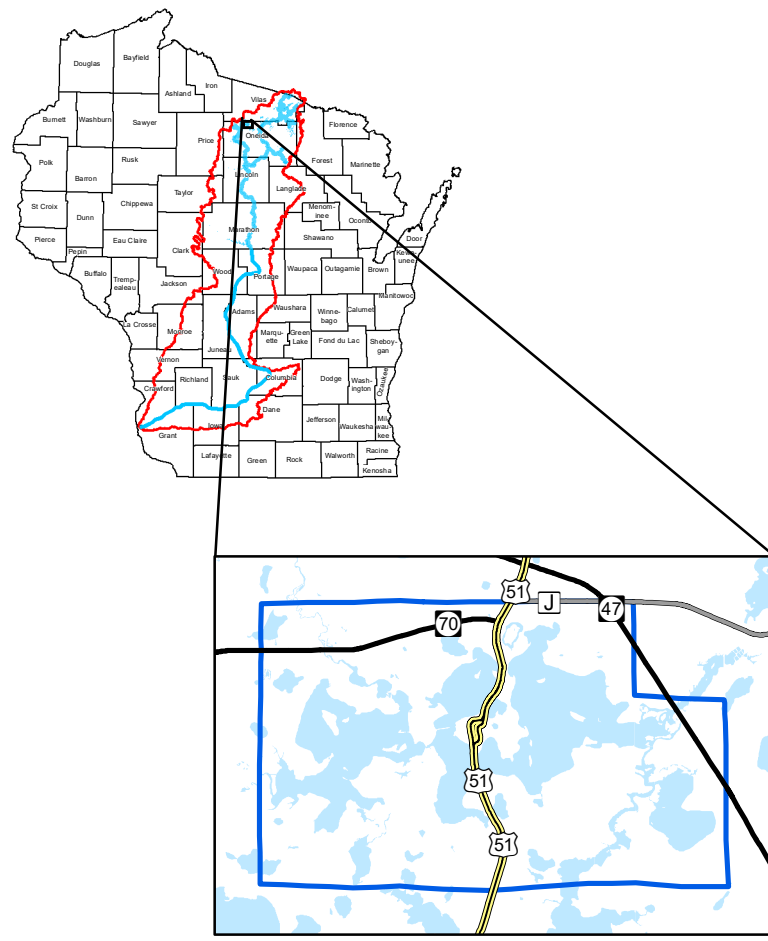
Existing Public Recreational Facilities



Wisconsin Valley Improvement Company
 2301 North 3rd St
 Wausau, WI 54403
 715-848-2976
 www.wvic.com



Prepared By The North Central Wisconsin Regional Planning Commission
 210 McClellan St., Wausau, WI 54403
 www.ncwrpc.org



Legend

- Federal Lands
- State Lands
- County Lands
- WVIC Lands

Site Number	Boat Landing	Access	Restrooms	Picnic Area	Playground	Swimming	Camground	Hiking Trail	Biking Trail	Interpretive Display	Shore Fishing	Canoe Portage	Pier	Site Name
1	X													Town of Minocqua Cedar Street Access
2	X												X	WDNR Brunswick Rd Landing
3	X												X	Town of Minocqua Thirsty Whale Landing
4	X												X	Town of Minocqua Kennedy Bay Landing
5	X												X	Town of Minocqua Thoroughfare Landing
8	X		X	X	X	X							X	Town of Minocqua Torpy Park
9	X										X	X		WVIC Minocqua Dam Recreation Area
10	X	X		X									X	Town of Minocqua Public Fishing Pier
19	X			X									X	Town of Minocqua Cedar Street Park
20			X	X			X	X	X				X	WDNR Bearskin State Trailhead
21	X												X	WDNR Grundy Point Rd Access

X Amenity is outside the established FERC Project Boundary

Total Minocqua Chain
 WATER SURFACE AREA = 6,069 Acres
 TOTAL SHORELINE = 76.5 Miles