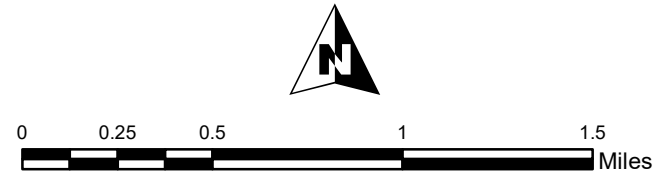
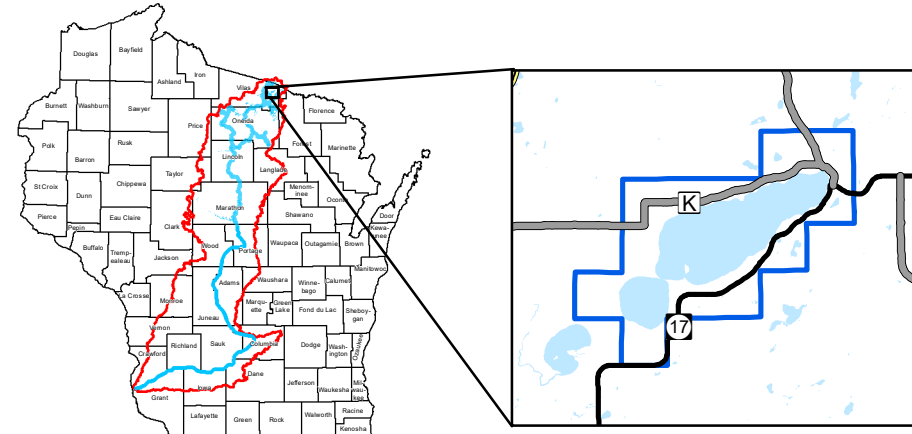


# Wisconsin Valley Improvement Company

## Twin Lakes

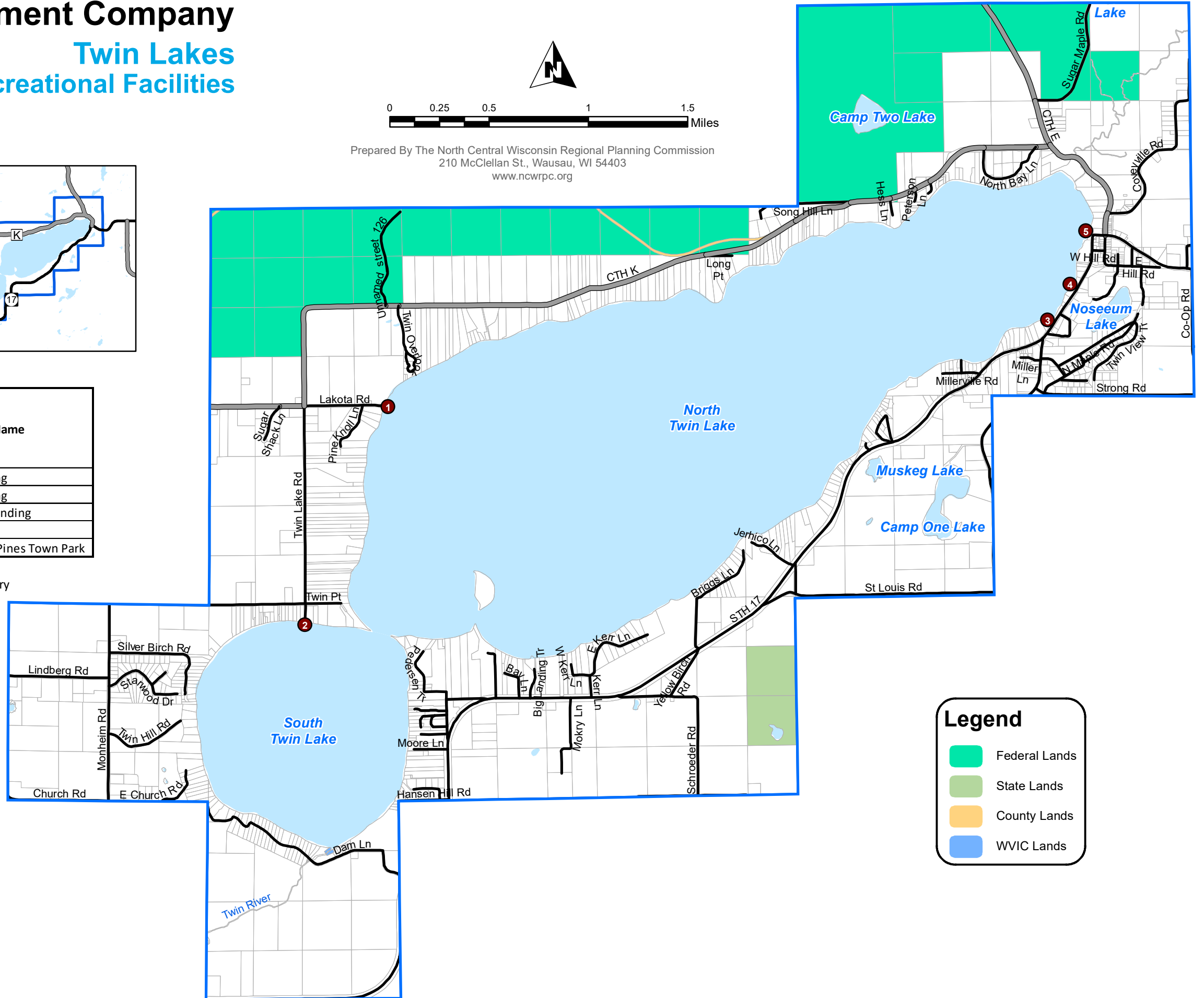
### Existing Public Recreational Facilities



Prepared By The North Central Wisconsin Regional Planning Commission  
 210 McClellan St., Wausau, WI 54403  
[www.ncwrpc.org](http://www.ncwrpc.org)

Site Number	Boat Landing	Access	Restrooms	Picnic Area	Playground	Hiking Trail	Bicycle Trail	Shore Fishing	Pier	Site Name
1	X								X	North Twin Landing
2	X								X	South Twin Landing
3	X		X						X	Millerville Lane Landing
4		X		X				X		HWY 17 Wayside
5		X	X	X	X	X	X	X	X	Phelps Lakefront Pines Town Park

X Amenity is outside the established FERC Project Boundary



**Legend**

- Federal Lands
- State Lands
- County Lands
- WWIC Lands

WATER SURFACE AREA = 3,535 Acres  
 TOTAL SHORELINE = 14.2 Miles

**Wisconsin Valley Improvement Company**  
 2301 North 3rd St  
 Wausau, WI 54403  
 715-848-2976  
[www.wvic.com](http://www.wvic.com)