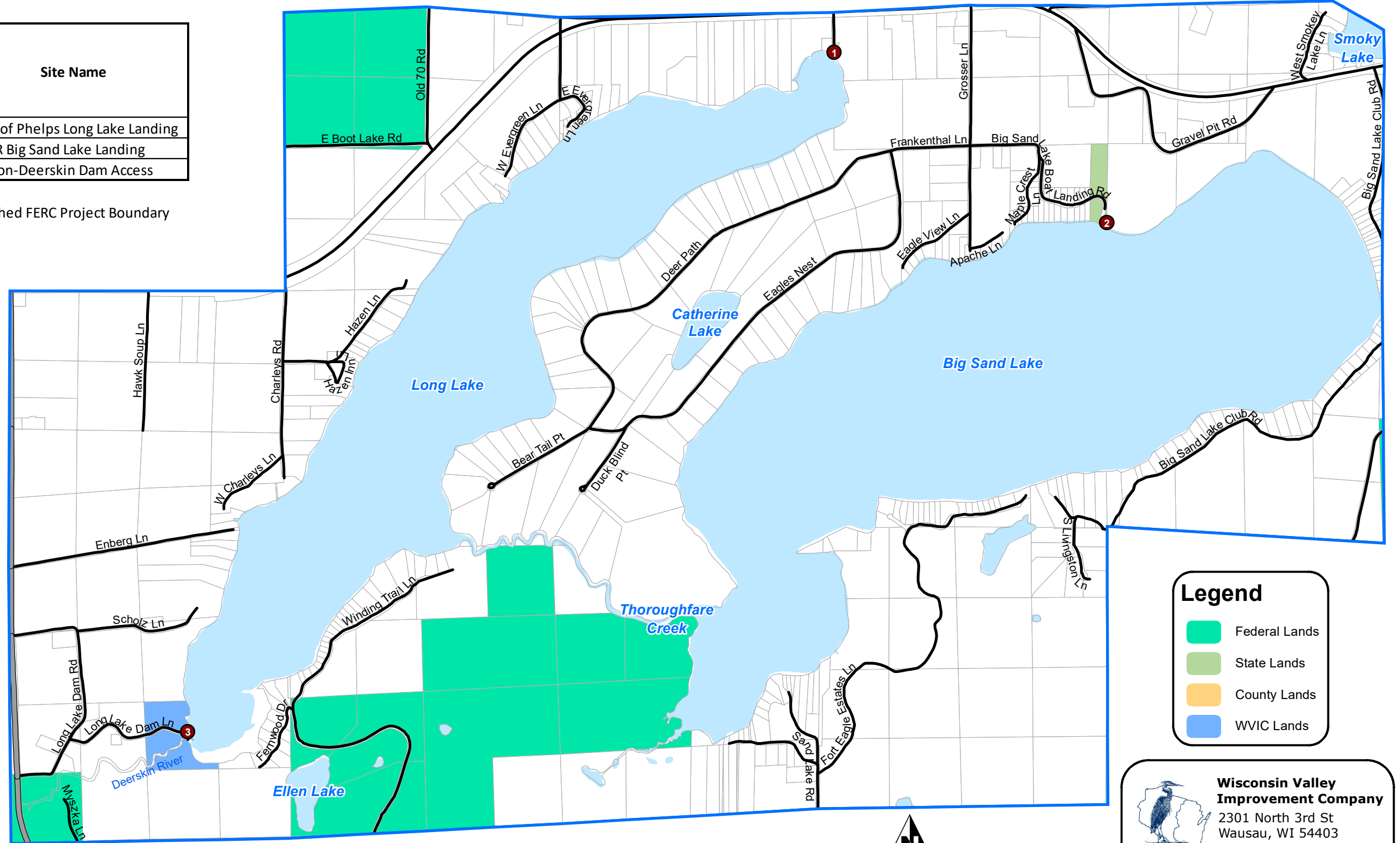
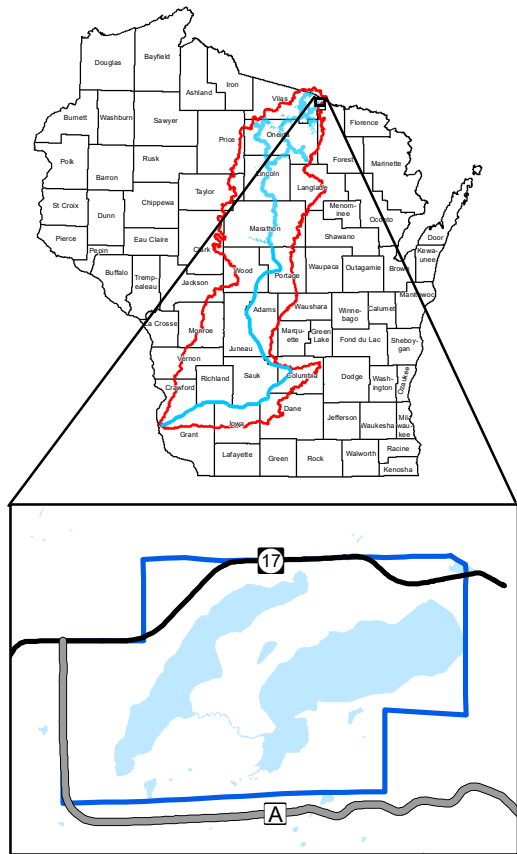


Wisconsin Valley Improvement Company

Long-On-Deerskin Existing Public Recreational Facilities

| Site Number | Boat Landing | Access | Restrooms | Picnic Area | Shore Fishing | Pier | Site Name |
|-------------|--------------|--------|-----------|-------------|---------------|------|----------------------------------|
| 1 | X | | X | X | | X | Town of Phelps Long Lake Landing |
| 2 | X | | X | | | X | WDNR Big Sand Lake Landing |
| 3 | | X | | | | X | Long-on-Deerskin Dam Access |

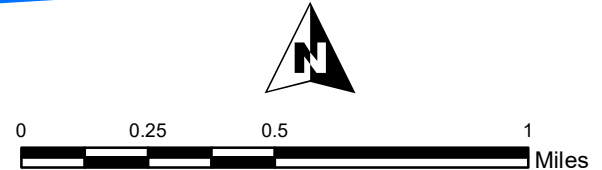
X Amenity is outside the established FERC Project Boundary



Legend

- Federal Lands
- State Lands
- County Lands
- WVIC Lands

Wisconsin Valley Improvement Company
 2301 North 3rd St
 Wausau, WI 54403
 715-848-2976
 www.wvic.com



Prepared By The North Central Wisconsin Regional Planning Commission
 210 McClellan St., Wausau, WI 54403
 www.ncwrpc.org

WATER SURFACE AREA = 2,353 Acres
 TOTAL SHORELINE = 18.9 Miles